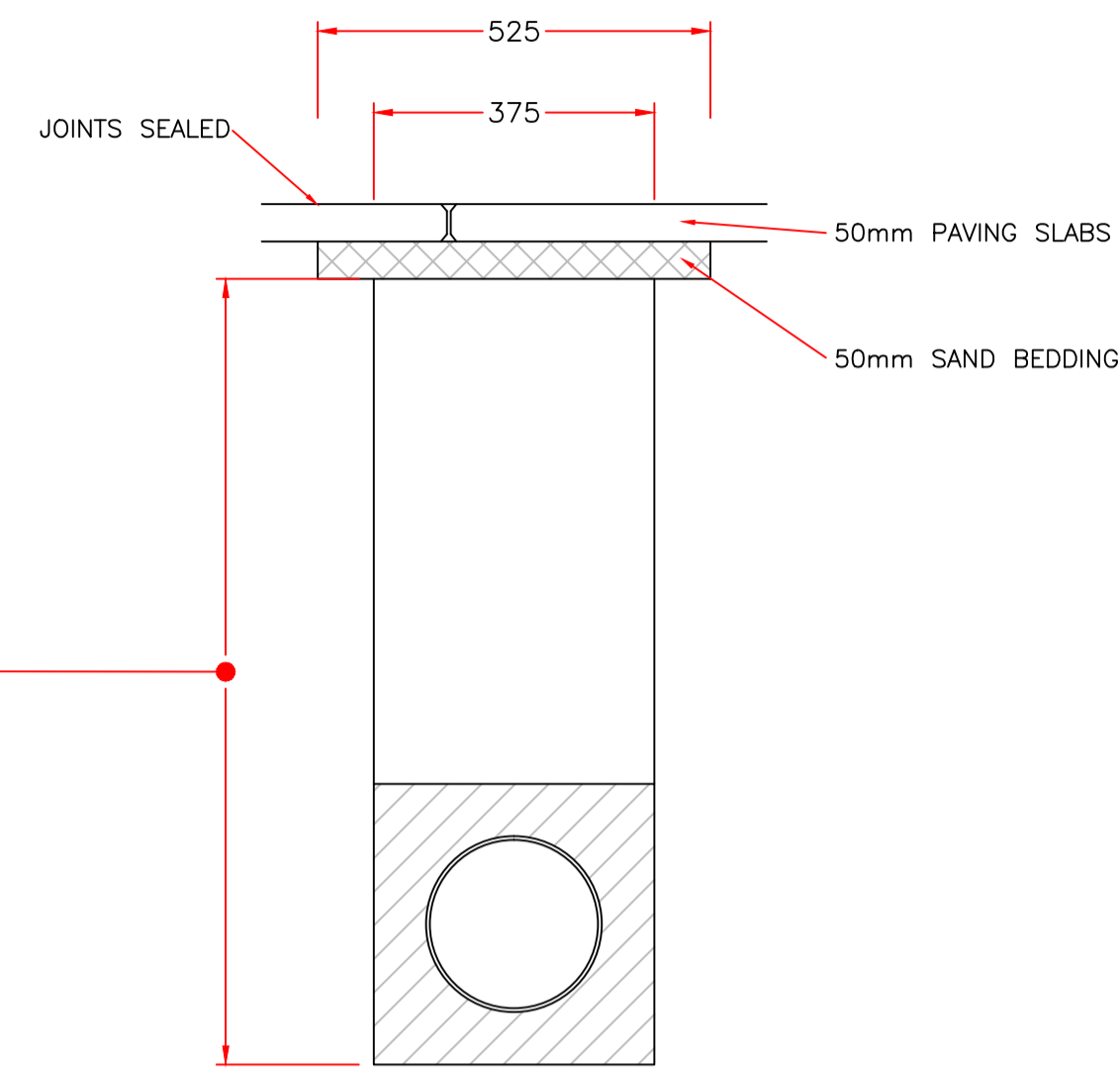


TRENCH DETAIL IN REGIONAL COUNTY AND URBAN ROADS (INCLUDING EXCAVATIONS WITHIN 1M OF C/WAY)

REINSTATEMENT TYPE 1
SCALE 1:10

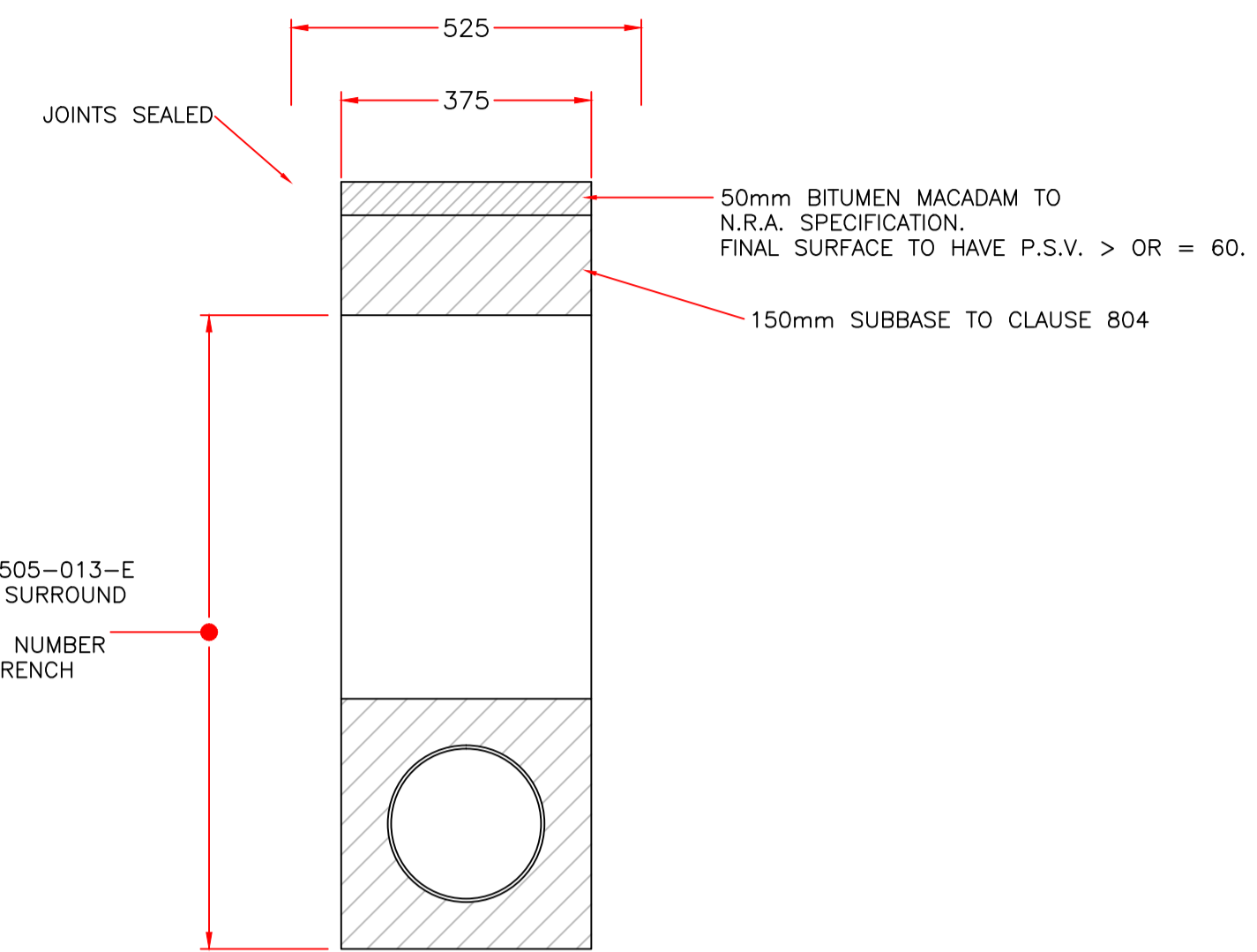
REFER TO DRAWING NUMBER IE1505-013-E FOR STORMWATER BEDDING AND SURROUND DETAILS.
REFER TO IRISH WATER DRAWING NUMBER STD-WW-07 FOR WASTEWATER TRENCH BACKFILL AND BEDDING DETAILS.



TRENCH DETAIL IN PAVED FOOTPATH (FOOTPATH SURFACE SHALL BE REPLACED TO FULL WIDTH)

REINSTATEMENT TYPE 2
SCALE 1:10

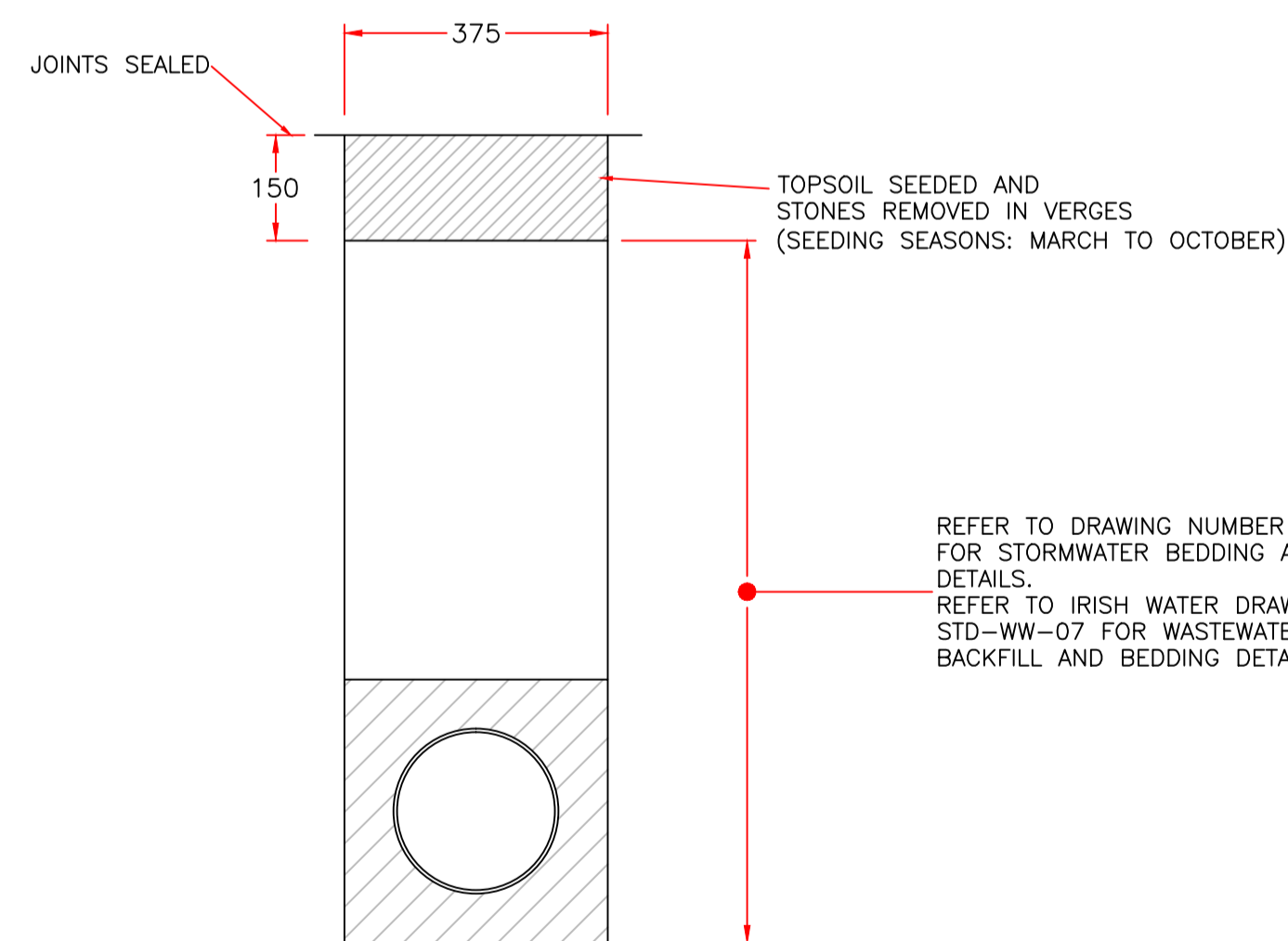
REFER TO DRAWING NUMBER IE1505-013-E FOR STORMWATER BEDDING AND SURROUND DETAILS.
REFER TO IRISH WATER DRAWING NUMBER STD-WW-07 FOR WASTEWATER TRENCH BACKFILL AND BEDDING DETAILS.



TRENCH DETAIL OF PIPE IN BITUMINOUS FOOTPATH (FOOTPATH SURFACE SHALL BE REPLACED TO FULL WIDTH)

REINSTATEMENT TYPE 3
SCALE 1:10

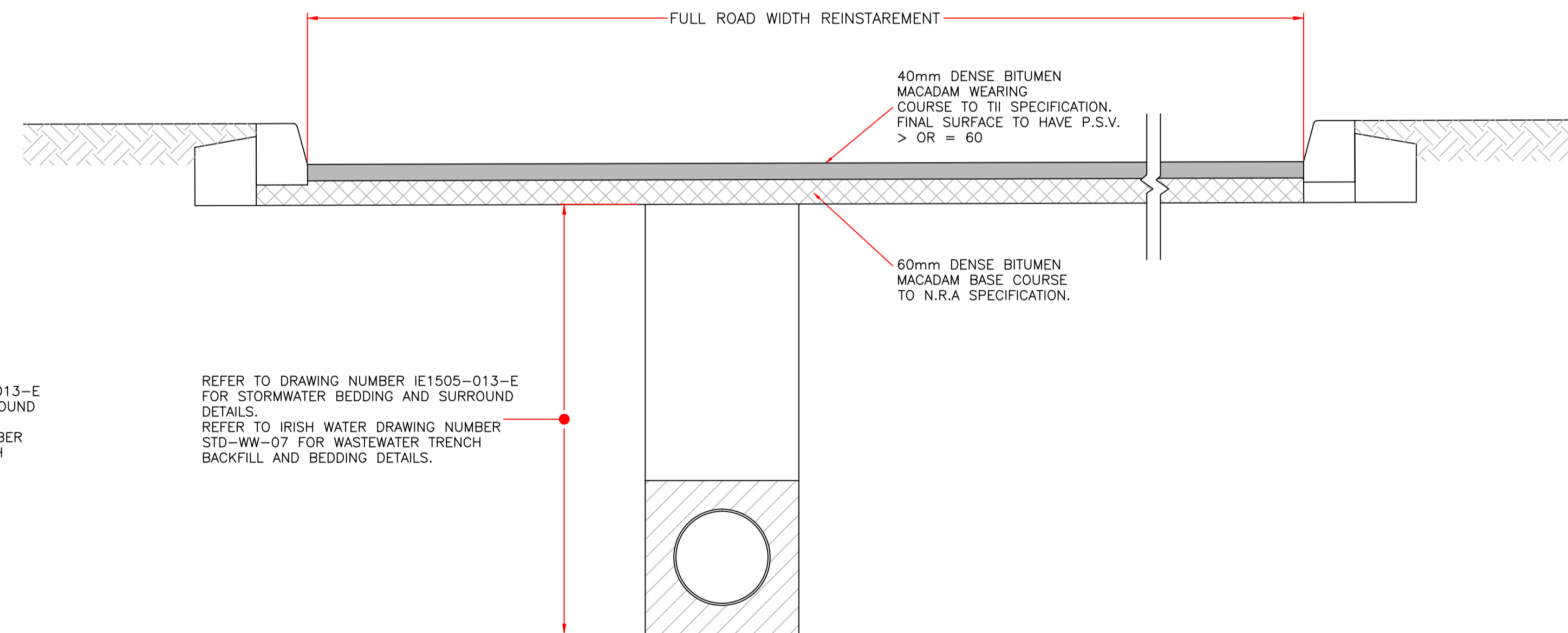
IN GREEN AREAS, PARKS AND PUBLIC AMENITY AREAS, SOD TO BE REMOVED WITH SODCUTTER AND REPLACED ON REINSTATEMENT



TRENCH DETAIL IN GRASSED AREA WHERE PIPE IS LAID IN ROAD MARGIN (DISTANCED TO PAVED AREA GREATER THAN 1 METRE)

REINSTATEMENT TYPE 4
SCALE 1:10

REFER TO DRAWING NUMBER IE1505-013-E FOR STORMWATER BEDDING AND SURROUND DETAILS.
REFER TO IRISH WATER DRAWING NUMBER STD-WW-07 FOR WASTEWATER TRENCH BACKFILL AND BEDDING DETAILS.



TRENCH DETAIL IN REGIONAL COUNTY AND URBAN ROADS (FULL CARRIAGEWAY WIDTH)

REINSTATEMENT TYPE 5
SCALE 1:10

REFER TO DRAWING NUMBER IE1505-013-E FOR STORMWATER BEDDING AND SURROUND DETAILS.
REFER TO IRISH WATER DRAWING NUMBER STD-WW-07 FOR WASTEWATER TRENCH BACKFILL AND BEDDING DETAILS.

NOTES

ALL DRAINAGE WORKS SHALL BE CONSTRUCTED IN ACCORDANCE WITH THE 'CIVIL ENGINEERING SPECIFICATION FOR THE WATER INDUSTRY' 7TH EDITION, IRISH WATER 'CODE OF PRACTICE FOR WASTEWATER INFRASTRUCTURE', DECEMBER 2017 (REVISION 03) AND IRISH WATER 'CODE OF PRACTICE FOR WATER INFRASTRUCTURE', DECEMBER 2017 (REVISION 03)

REINSTATEMENT DETAIL NOTES

- THE EXISTING SURFACE SHALL BE CUT TO ITS FULL DEPTH WITH A SUITABLE SAW TO FORM A CLEAN VERTICAL EDGE TO EACH SIDE OF THE TRENCH
- THE CONTRACTOR SHALL MAKE AN ADDITIONAL SAW CUT OF 75mm TO THE TRENCH SIDES BEFORE LAYING REINSTATEMENT COURSES.
- CUT EDGE TO BE PAINTED WITH HOT MASTIC ASPHALT IN THE CASE OF MACADAM REINSTATEMENT.
- ALL WORK SHALL BE CARRIED OUT IN ACCORDANCE WITH THE RELEVANT CLAUSES OF THE N.R.A. SPECIFICATION FOR ROAD WORKS PUBLISHED IN 2000.
- EXISTING SERVICES IN ROADS SHALL BE WRAPPED IN 12mm NEOPRENE RUBBER OR SIMILAR BEFORE BACKFILLING.
- CLEARANCE BETWEEN SERVICES SHALL BE A MINIMUM OF 300mm, BOTH HORIZONTAL AND VERTICAL.
- IT IS THE RESPONSIBILITY OF THE APPLICANT TO LOCATE AND SAFEGUARD ALL EXISTING SERVICES DURING THE COURSE OF CONSTRUCTION. THE CONTRACTOR SHALL BE LIABLE FOR ALL DAMAGE AND CONSEQUENTIAL DAMAGE TO SAME.
- THE 75mm DEPTH OF SAND BEDDING TO THE PIPE SHALL BE INCREASED TO 150mm IN ROCK.
- PAVING SLABS TO BE REMOVED INDIVIDUALLY AS REQUIRED. CUTTING OF PAVING SLABS SHALL NOT BE PERMITTED.
- MARKER RIBBON TO BE COMPLETE WITH STAINLESS STEEL TRACER WIRE.
- N.B. EXCAVATIONS WITHIN ONE METRE OF THE CARRIAGEWAY SHALL BE BACKFILLED AS PER CARRIAGEWAY REINSTATEMENT. THE UPPER LAYERS OF REINSTATEMENT FOR A TRENCH WITHIN 1m OF A CARRIAGEWAY MAY BE AMENDED WITH THE PRIOR APPROVAL OF KILKENNY COUNTY COUNCIL.
- REFER TO DRAWING NUMBER IE1505-013-E FOR STORMWATER BEDDING AND SURROUND DETAILS.
- REFER TO IRISH WATER DRAWING NUMBER STD-WW-07 FOR WASTEWATER TRENCH BACKFILL AND BEDDING DETAILS.

E	11.01.19	PLANNING	NOM	PMS
rev.	date	amendment	drm	ckd

PROPOSED HOUSING DEVELOPMENT
CREAGH, GOREY, CO. WEXFORD

PROPOSED FOUL AND STORMWATER

REINSTATEMENT
STANDARD DETAILS



NEWRY OFFICE: 1 RDC HOUSE WIN BUSINESS PARK NEWRY BT35 6PH
CARLOW OFFICE: INNOVATION CENTRE GREEN ROAD CARLOW R93 W248

file location:	N:\IE1505\DRAWINGS	scale:	AS SHOWN	A1
drawing status:	PLANNING	datum:	MALN	
drawing no.	IE1505-017	drawn:	NOM	
		checked:	PMS	
		approved:	PMS	
		date:	11.01.2019	

© IE Consulting. This drawing or its contents must not be reproduced for any purpose without written permission. It is to be used only for the purpose for which it is supplied.